

JENNY LIN RD.

CIRCLE MOUNTAIN RD.

HONDA BOW RD.

ROCKAWAY HILLS RD.

DESERT HILLS DR.

JOY RANCH RD.

STAGECOACH PASS

CAREFREE HWY.

DOVE VALLEY RD.

LONE MOUNTAIN RD.

DIXILETA DR.

DYNAMITE BLVD.

JOMAX RD.

HAPPY VALLEY RD.

PINNACLE PEAK RD.

DEER VALLEY RD.

LOOP 101

UNION HILLS DR.

BELL RD./FRANK LLOYD WRIGHT BLVD.

GREENWAY PKWY.

THUNDERBIRD RD.

CACTUS RD.

SHEA BLVD.

DOUBLETREE RANCH RD.

McCORMICK PKWY.

INDIAN BEND RD.

LINCOLN DR.

McDONALD DR.

CHAPARRAL RD./CAMELBACK RD.

CAMELBACK RD.

INDIAN SCHOOL RD.

THOMAS RD.

McDOWELL RD.

LOOP 202

McKELLIPS RD.

BARTLETT DAM RD.

RIO VERDE DR.

CAVE CREEK RD.

TATUM BLVD.

PALISADES BLVD.

BEELINE HWY. (87)

56th ST.

64th ST.

SCOTTSDALE RD.

HAYDEN RD.

PIMA RD.

LOOP 101

96th ST.

104th ST.

112th ST.

120th ST.

128th ST.

134th ST.

142th ST.

GALVIN PKWY.








SCOTTSDALE RD.

HAYDEN RD.

PIMA RD.

LOOP 101

Scottsdale McDowell Sonoran Preserve[†]

-  Recommended Study Boundary (RSB)
-  Scottsdale McDowell Sonoran Preserve, City Owned
-  Other Preserved lands, within RSB
-  State Trust Land, within RSB, not reclassified**
-  State Trust Land, within RSB, reclassified, suitable for conservation***
-  Existing Trailheads*
-  Planned Trailheads*

* Refer to McDowell Sonoran Preserve Access Areas Report for additional trailhead detail.

** Land that was not reclassified by the State Land Commissioner as suitable for conservation and therefore has no conservation restrictions.

*** Land reclassified by the State Land Commissioner as suitable for conservation, but not restricted to conservation use.

