








East Shea Area 2 Local Area Infrastructure Plan



| | | | | | |
|--|-----------------|---|-----------------|---|--------|
|  | Parcels |  | City Boundary | Feet | |
|  | Preserve |  | Existing Trail | 0 125 250 500 | |
|  | Proposed Street |  | Planned Trail | | ↑ N |
| | |  | Water/Sewer ROW | <p>Notice: This document is provided for general information purposes only. The City of Scottsdale does not warrant its accuracy, completeness, or suitability for any particular purpose. It should not be relied upon without field verification.</p> | |



Last updated 10/2/2018