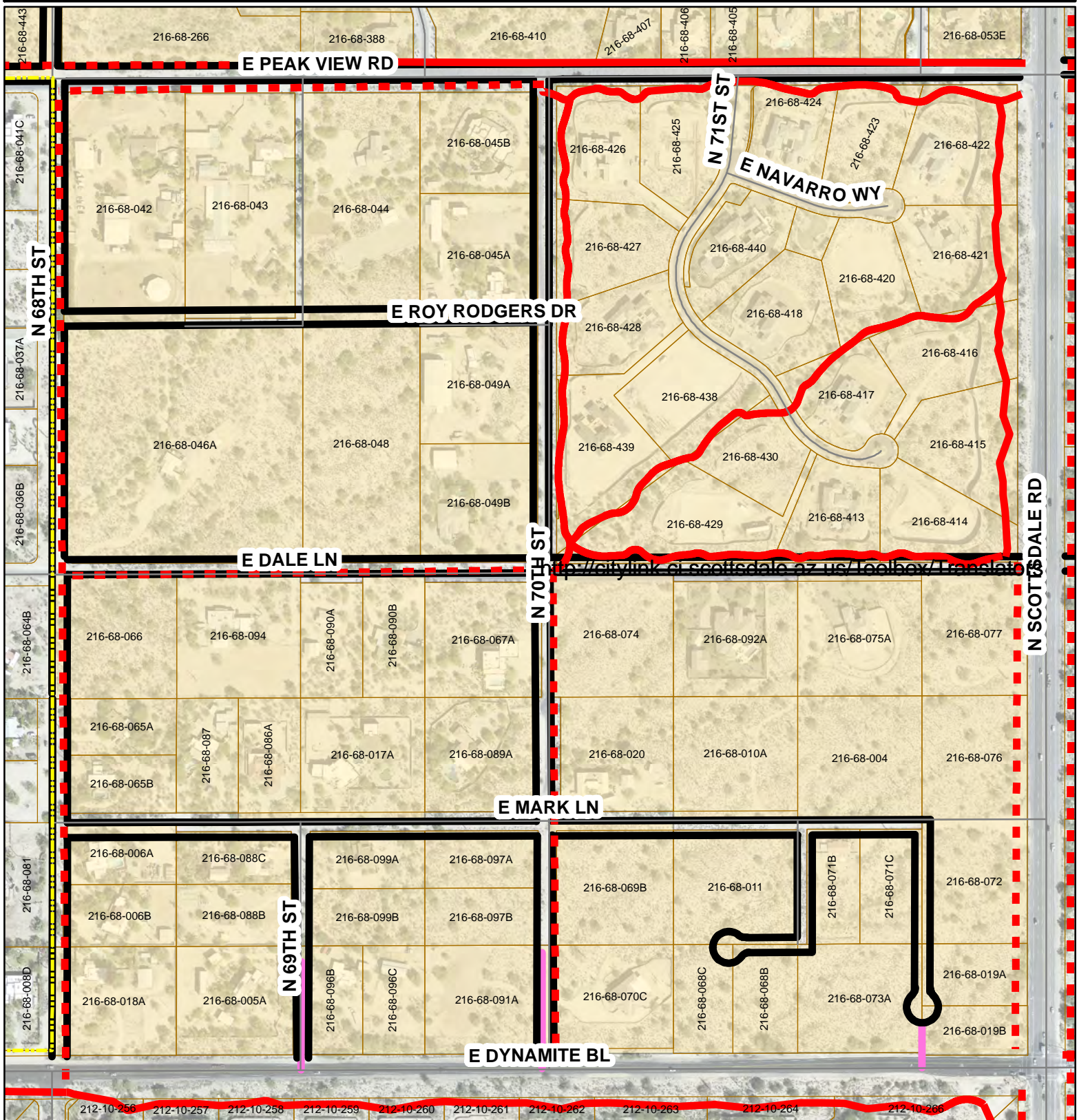









# Desert Foothills Area 4B

## Local Area Infrastructure Plan



	Parcels		City Boundary	Feet	
	Preserve		Existing Trail	0 150 300 600	
	Proposed Street		Planned Trail		
			Water/Sewer ROW		↑ N

Notice: This document is provided for general information purposes only. The City of Scottsdale does not warrant its accuracy, completeness, or suitability for any particular purpose. It should not be relied upon without field verification.



Last updated 1/26/2021