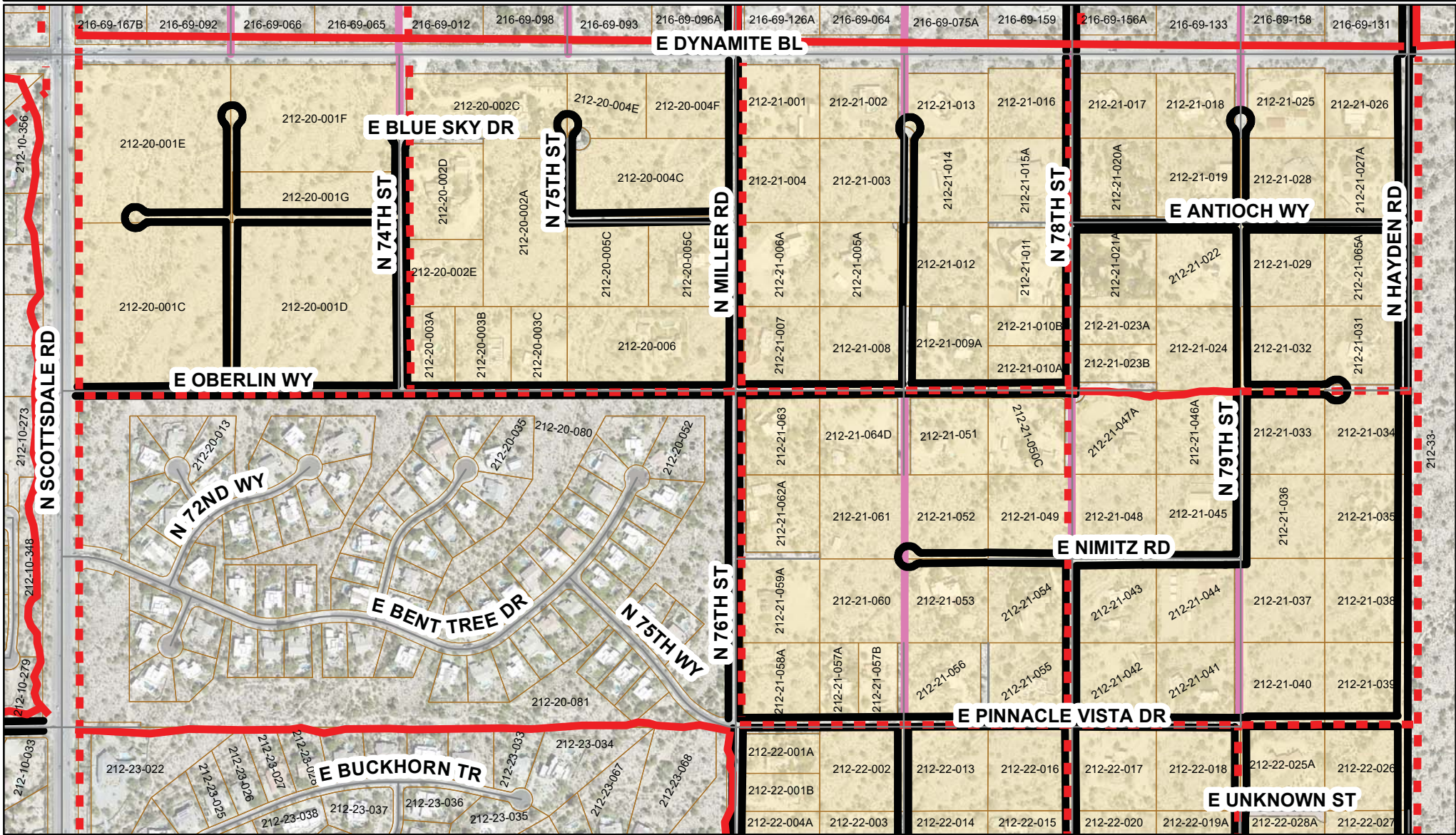


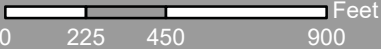








Desert Foothills Area 9A Local Area Infrastructure Plan



	Parcels		City Boundary	 Feet 0 225 450 900
	Preserve		Existing Trail	
	Proposed Street		Planned Trail	
			Water/Sewer ROW	

Notice: This document is provided for general information purposes only. The City of Scottsdale does not warrant its accuracy, completeness, or suitability for any particular purpose. It should not be relied upon without field verification.





Last updated 10/2/2018